




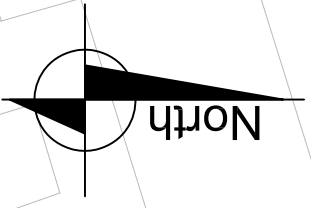
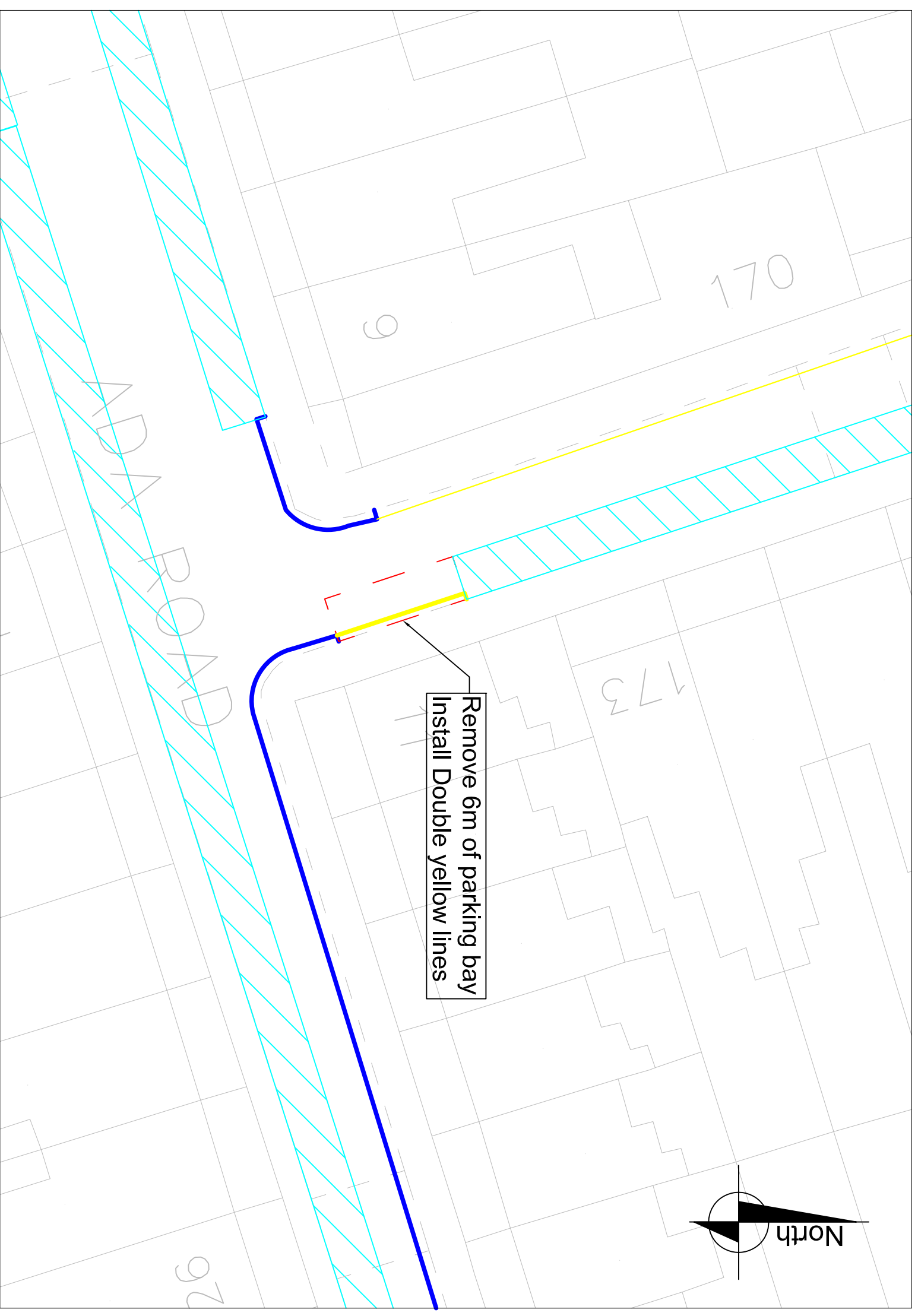
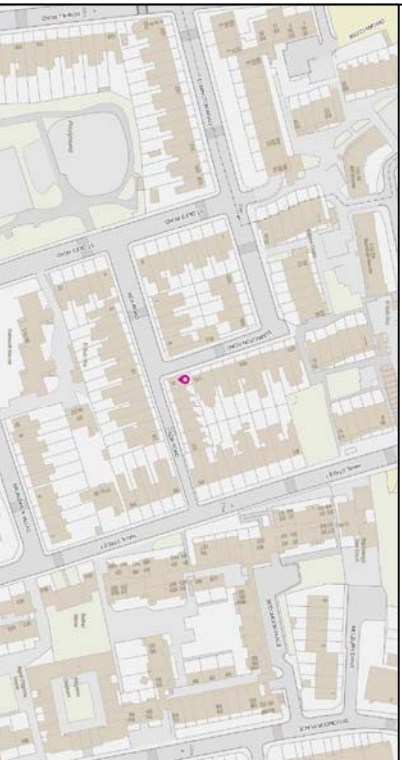


**Key**

-  Existing parking bays
-  Remove parking bay
-  Proposed DYL
-  Existing DYL
-  Existing SYL




Rev	Date	Description	Drm	Chk	App

**Project**  
**17/18 Minor Traffic Schemes - Q3**

**Drawing Title**  
**Elmington Road - Remove parking bay**

Community council <b>Camberwell</b>		Date Oct 17		Scale 1:200		Drm TA		Rev AS		App RW	
Ward(s) Brunswick Park		Drawing number 009_Elmington Road - TMO		Status							



**Highways Division**  
**Transport projects**  
**Minor Works**

Environment and Social  
 Regeneration  
 Floor 3, Hub 2  
 160 Todley Street  
 PO Box 64529  
 London SE1P 5LX

© Crown copyright and database rights 2014. Ordnance Survey (0)100019252